

BC Geophysical Society

Drones and the Airspace: Current Operations and Future Needs

Alan Chapman
Director, RPAS Traffic Management



Serving a world in motion
navcanada.ca



AGENDA

- Who is NAV CANADA
- The Introduction of Drones
- NAV CANADA Strategy
- Risk of Incursions
- NAV Drone
- BVLOS

FACTS AND FIGURES

Private, non-share capital company

Managing one of the largest regions of airspace in the world

Fiscal 2021



ACC Traffic:

2.1 million flights

Total IFR Flight Hours: 2.0 million



Tower, FSS and RAAS Traffic:

4.5 million movements



18 M

square kilometres of
airspace managed by
NAV CANADA



More than

100

staffed sites



More than

4,000

employees across the
country



45,000+

customer accounts

The facts and figures presented here were accurate as of 2020.

OUR SERVICES

Air traffic
control


Flight
information

Weather
briefings

Aeronautical
information

Airport
advisory
services

Navigation
aids



OUR FACILITIES


Area Control Centres



Air Traffic Control Towers



Flight Service Stations



Flight Information Centres



Maintenance Centres

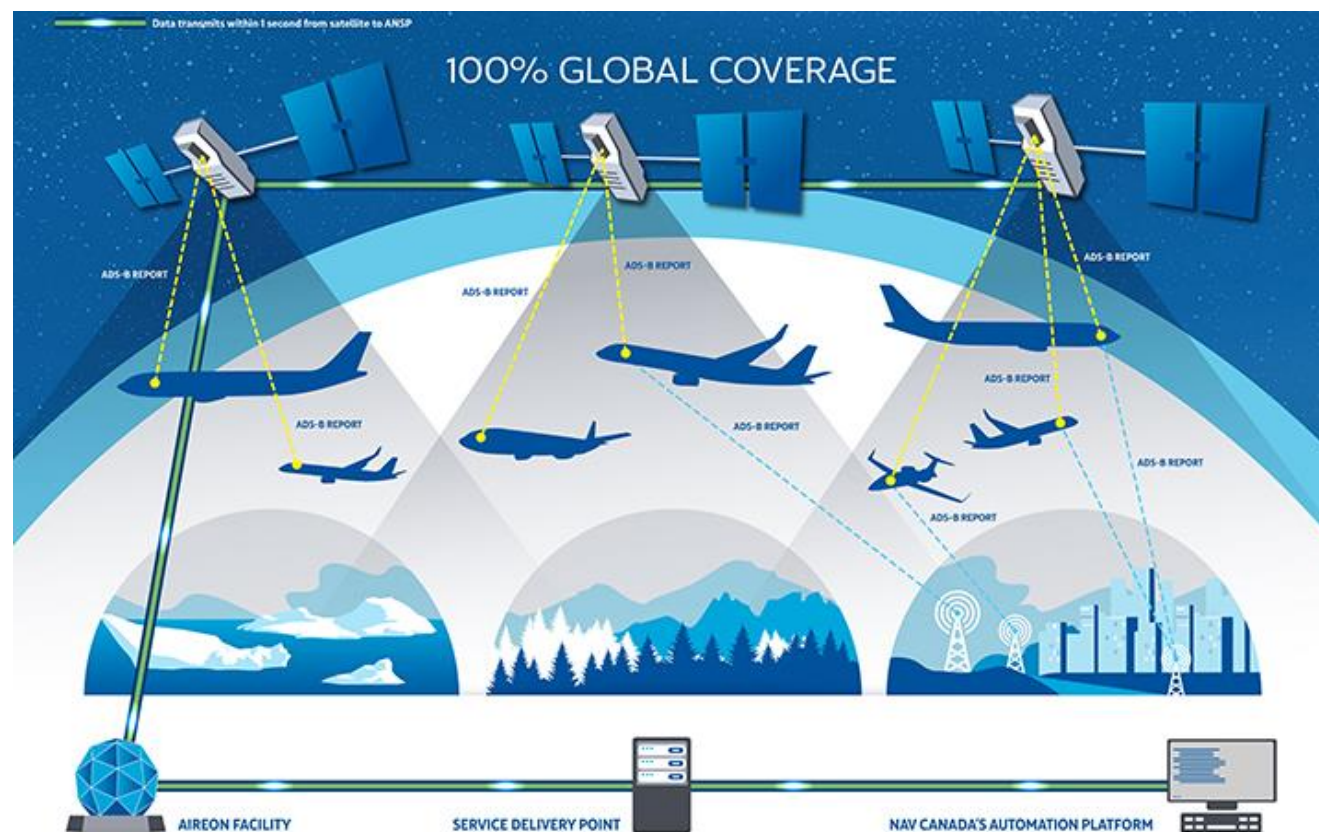


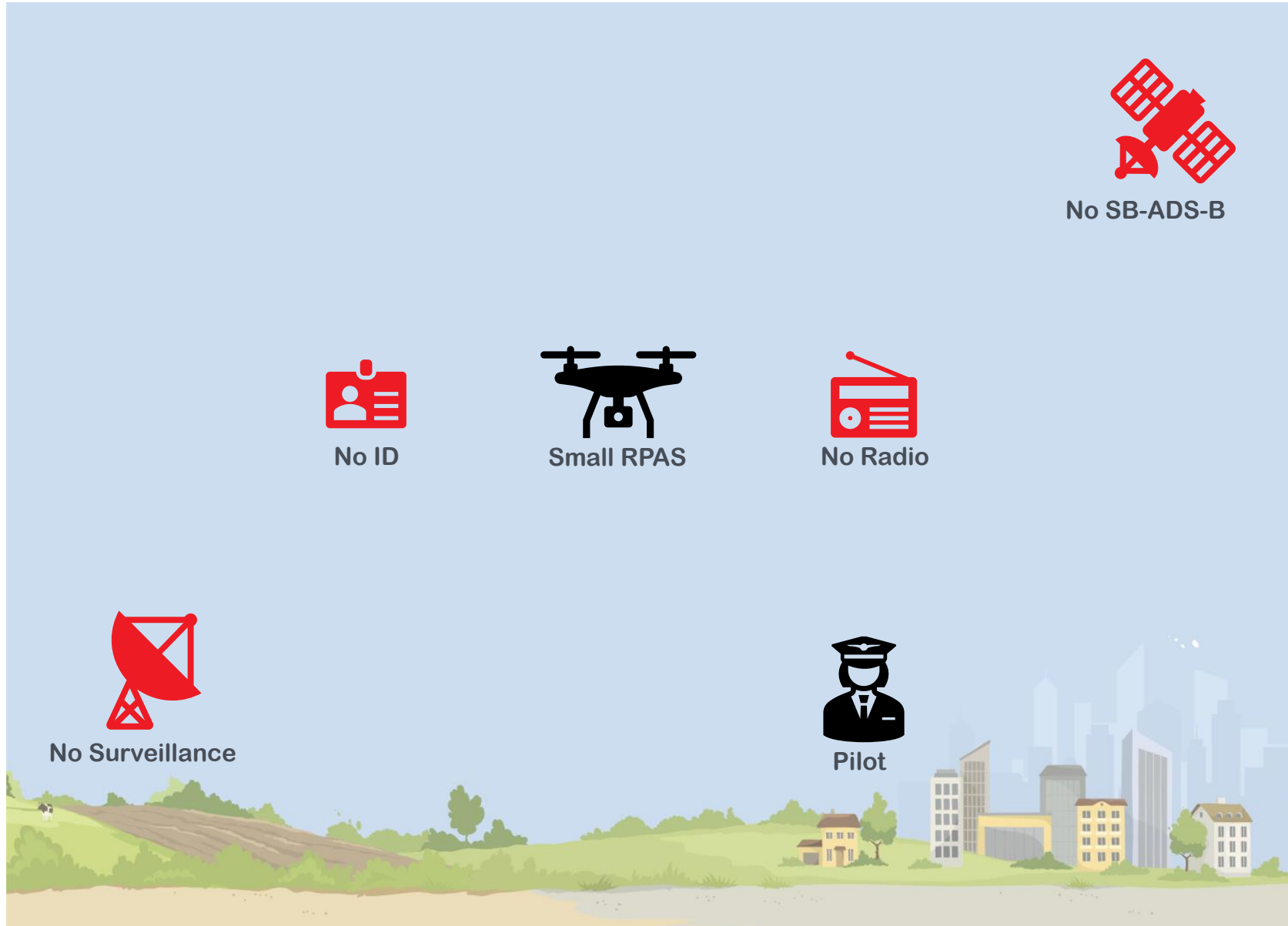
Community Aerodrome Radio Stations





SURVEILLANCE





No ID

Unable to confirm identity of RPA and identity and location of RPA Pilot's ground station.

No Surveillance

Existing ATM surveillance is designed for large aircraft and is unable to detect RPA.

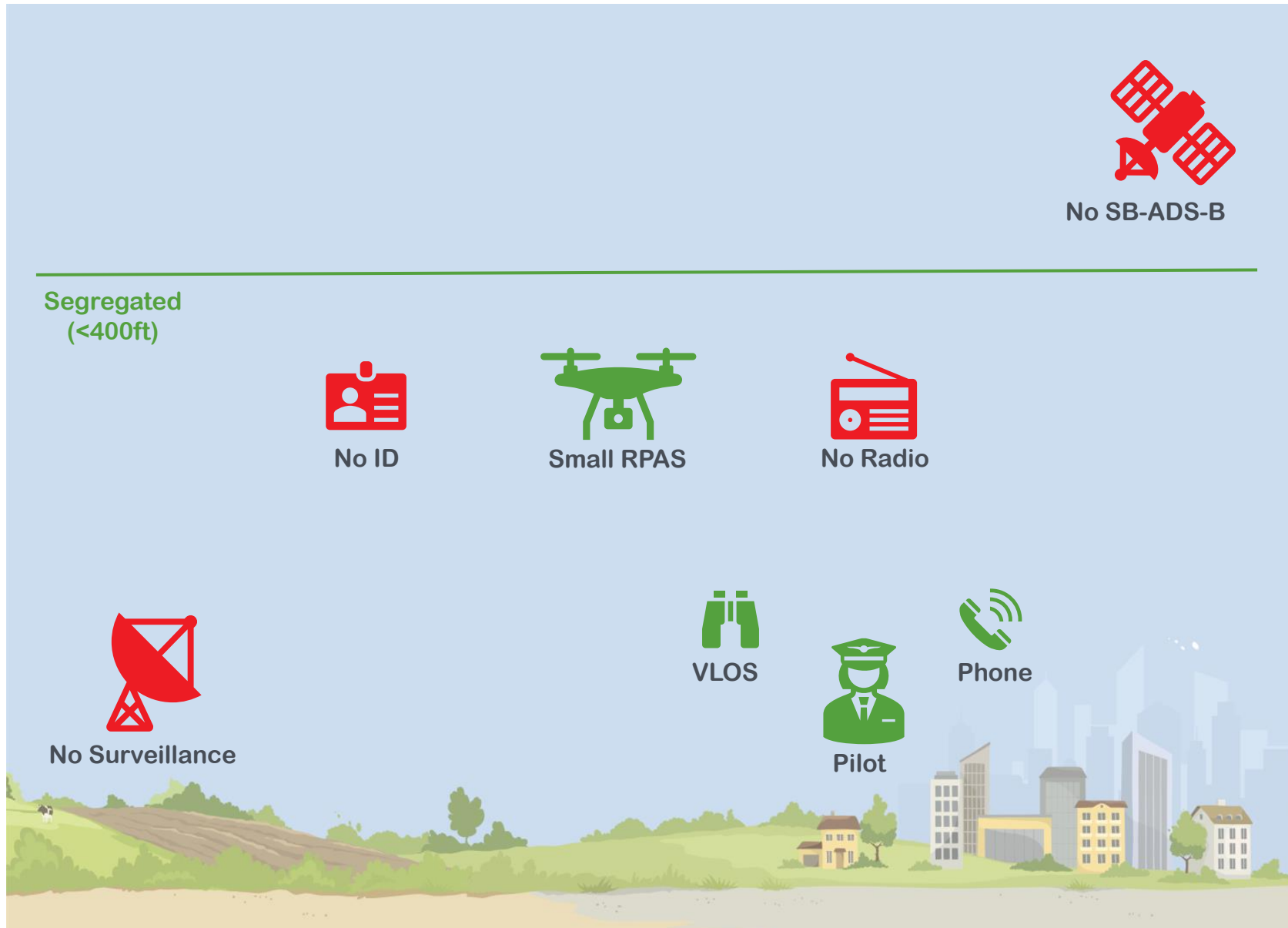
No Radio

RPAS Operator's do not use traditional aviation communication (radio).

Scale

Rapid growth expected to continue with Commercial Market expected to triple by 2023.

SMALL RPAS CHALLENGES TO ATS / REGULATIONS



Regulations
CAR Part IX
2019

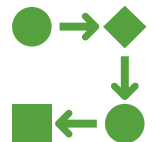
The
Product



The
Pilot

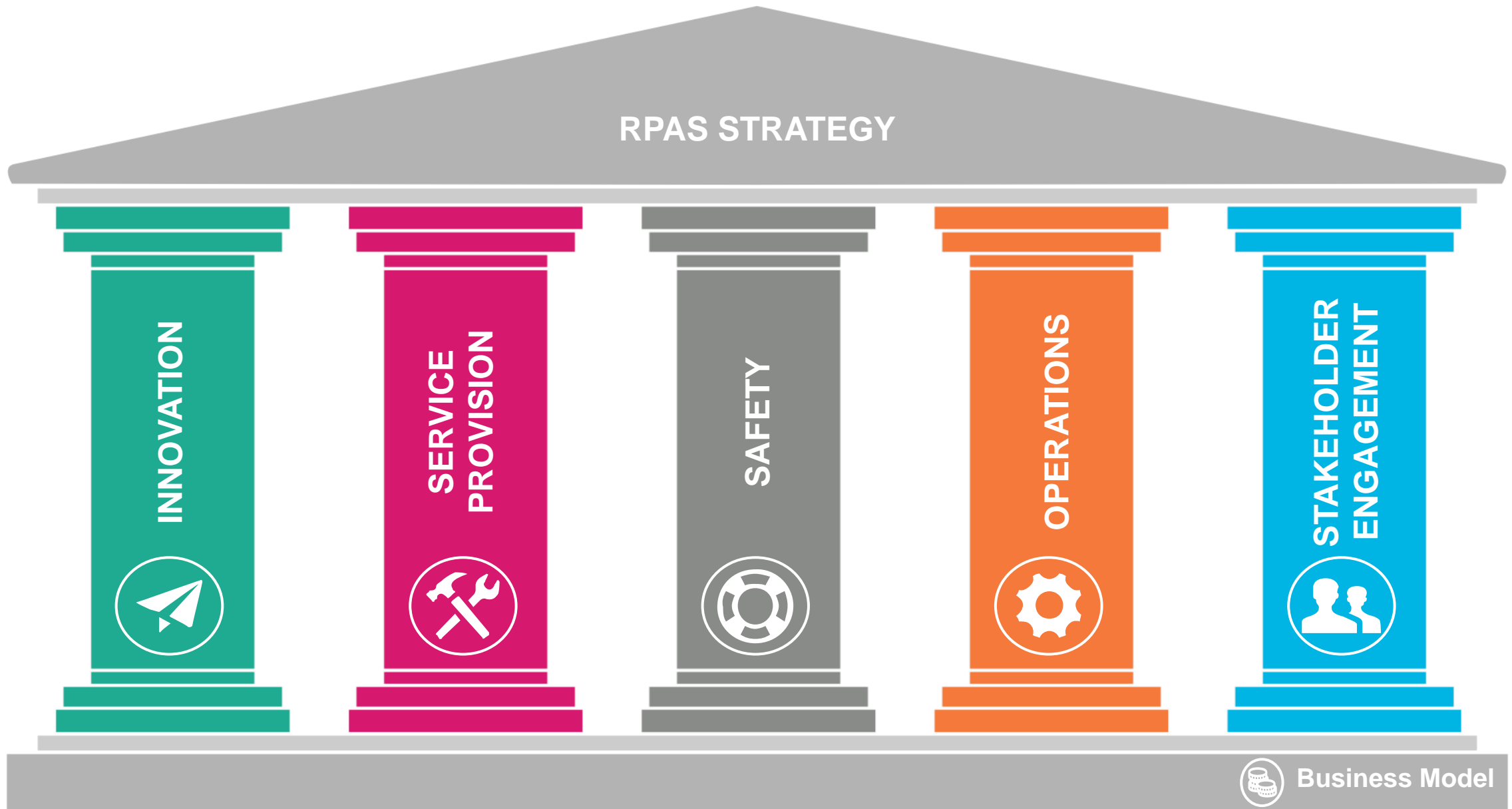


The
Procedures



RTM STRATEGIC FRAMEWORK

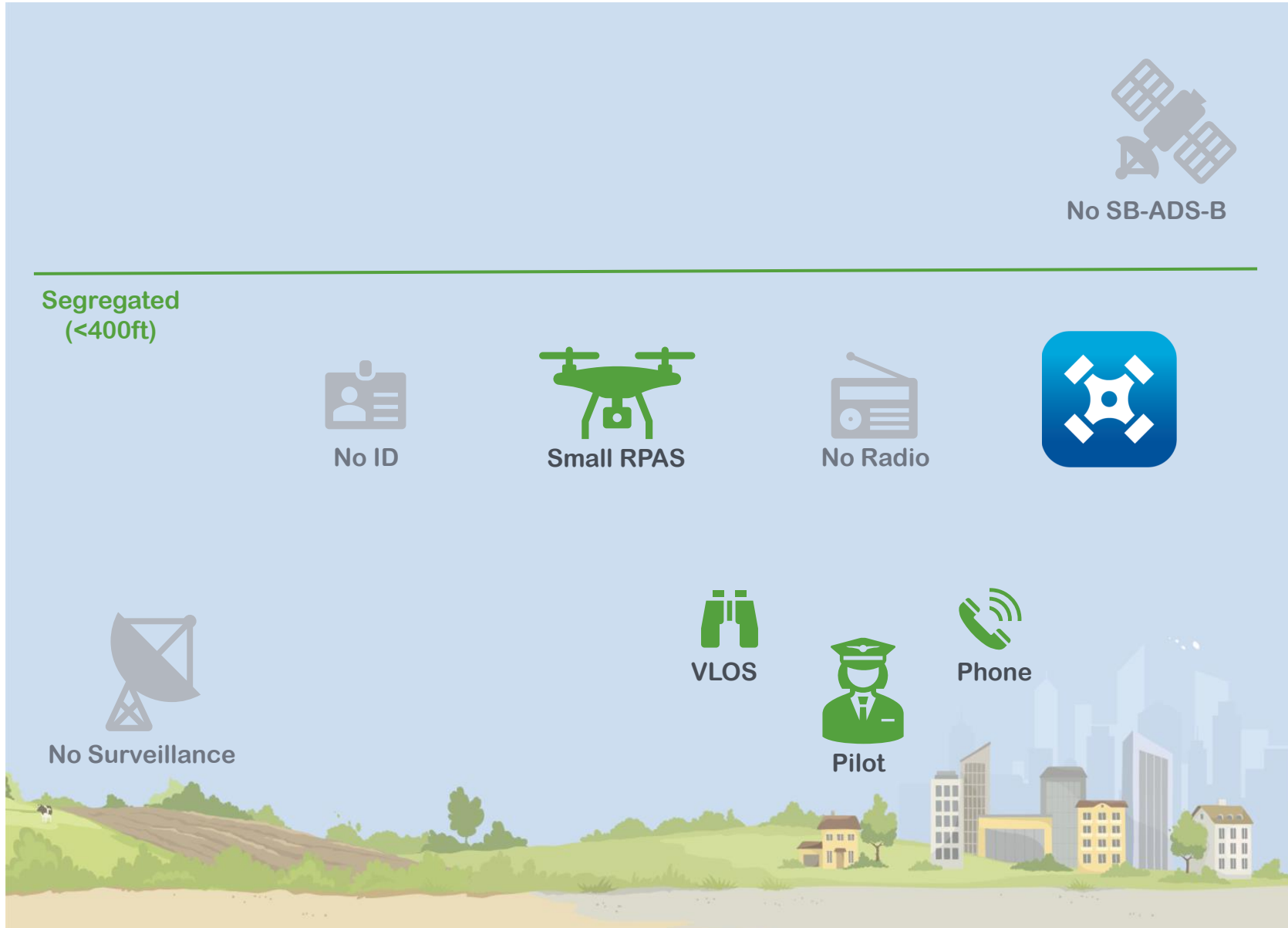
NAV CANADA



- AORs (Typically Pilot Reports)
- Drone Detection Systems
 - Various Airports
 - Trials and Data
 - Sample data shows a significant gap in approvals
- Industry Guidance Issued
- Drone Incursion Response Protocol (DIRP)

AOR – RPAS Related - Volume

FY19	FY20	FY21
214	107	134



Safety

- Education
- Flight Planning
- Awareness
- Manage Workload
- Controlled Airspace

How?

- Regulations
- Airspace Info.
- Automation
- ATS Users

RPAS OPERATOR

**AIRSPACE INFORMATION**

Provides operators with airspace information including classification, restrictions & NOTAMs

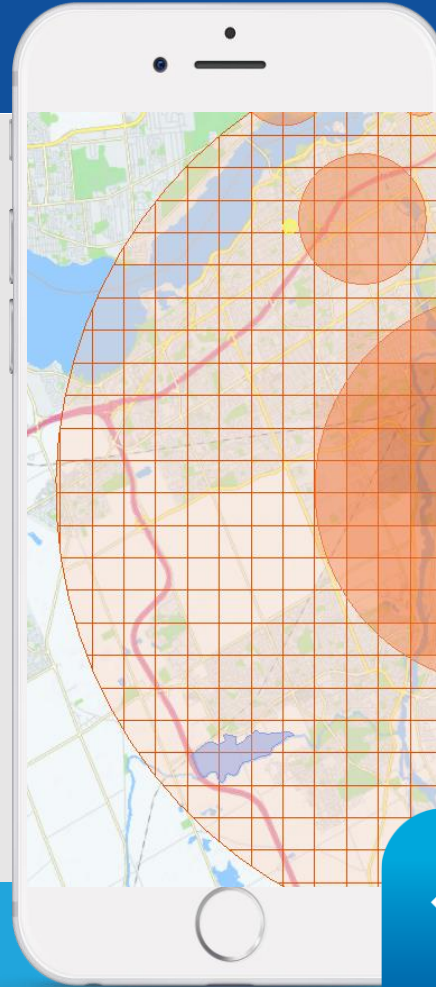
**FLIGHT PLANNING**

Provides capabilities to schedule and plan flights in controlled airspace

**FLIGHT AUTHORIZATION**

Automates authorization responses to fly in controlled airspace

OPERATION MANAGEMENT /
SAFETY AWARENESS



NAV CANADA

WORKLOAD AUTOMATION

Automates majority of authorization requests based on preapproved flight areas.

**OPERATIONAL INSIGHT**

Provides a visual of scheduled drone flights occurring in controlled airspace

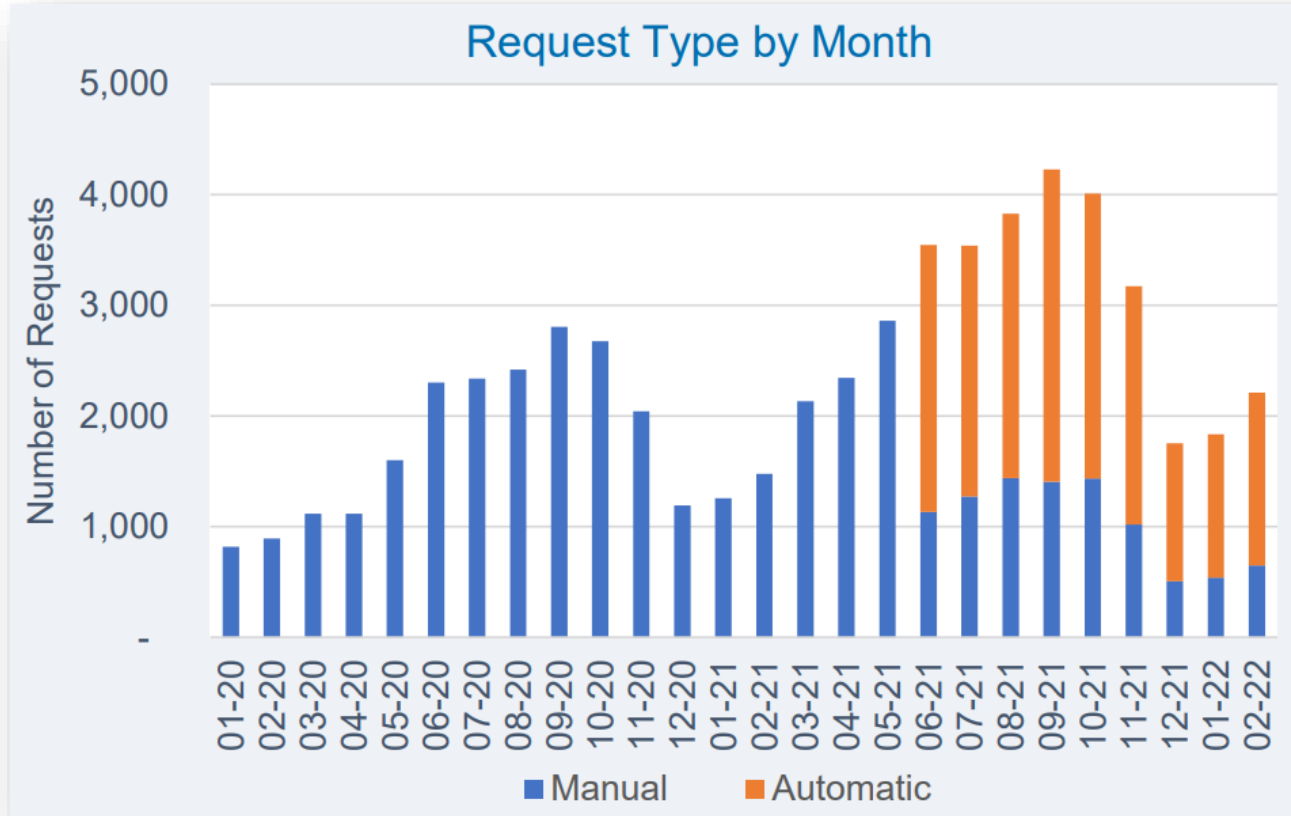
**EMERGENCY MANAGEMENT**

Provides capabilities to quickly notify emergency operators

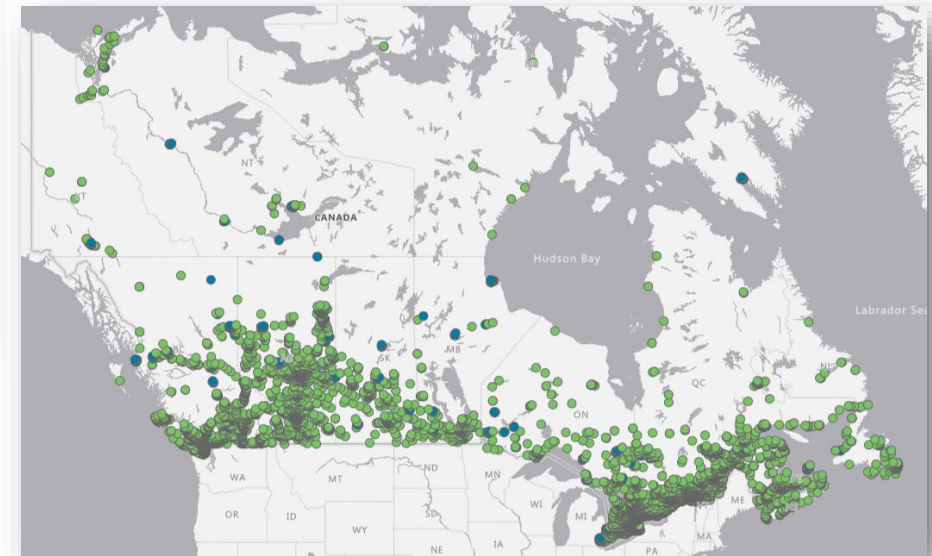
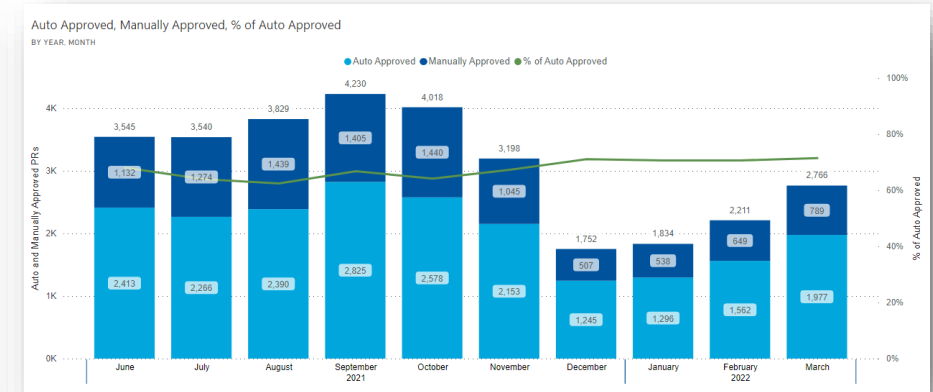


AWARENESS /
EMERGENCY CONTACT





- Over 17K external users, 3,300 Advanced Certified Pilots
- Growth of permission requests: 59% (annual)
- NAV Drone: 30K requests since go live
 - Immediate Approvals based on Grid 67%



- › Research, Education, Influence
 - ICAO, Standards Bodies, International ANSPs
- › RPAS Traffic Management (RTM) Advisory Committee (RTMAC)
 - Remote Identification Working Group (new)
 - Trials
 - › Phase 1 Rural – Underway
 - › Phase 2 Urban – Call for proposals later this year
 - › Phase 3 Airport (Controlled Airspace)
- › Additional Focus Areas
 - Extending NAV Drone awareness to additional stakeholders
 - Large RPAS safe integration (IFR Equipped)
 - Drone Detection Technologies



Questions?



Serving a world in motion
navcanada.ca

